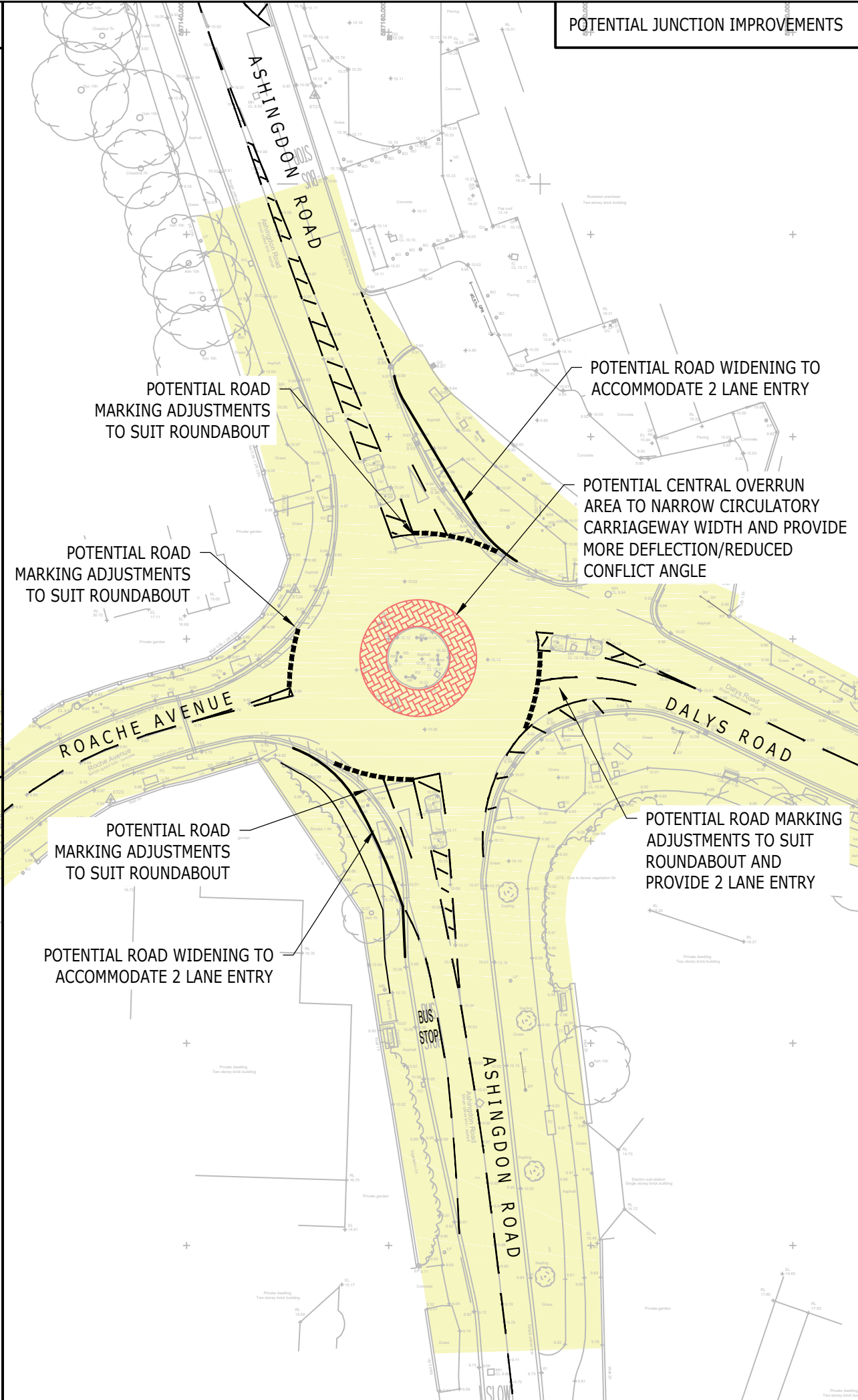



EXISTING SITUATION



POTENTIAL JUNCTION IMPROVEMENTS


KEY:
 HIGHWAY BOUNDARY EXTENT TRANSCRIBED FROM ECC RECORDS

A	HIGHWAY BOUNDARY/ TOPO SURVEY ADDED	DV	DV	SAF	02.10.19
Rev	Description	Drn	Chk	App	Date

ARDENT CONSULTING ENGINEERS

Third Floor
 The Hallmark Building
 52-56 Leadenhall Street
 London
 EC3M 5JE

Tel: 020 7680 4088
 Web: www.ardent-ce.co.uk
 E-mail: enquiries@ardent-ce.co.uk


Client
BLOOR HOMES

Project Title:
LAND EAST OF ASHINGDON ROAD, ROCHFORD

Drawing Title:
ASHINGDON ROAD/ DALYS ROAD/ ROCHE AVENUE JUNCTION IMPROVEMENTS

A3 Scale	Date	Designed by
1:500	29.04.19	DV
Drawn by	Checked by	Approved by
DV	DV	SAF
Drawing Number	185180-016	
	Rev	-

Reproduced from/based upon Ordnance Survey material with the permission of the Controller of Her Majesty's Stationary Office. Crown Copyright Reserved. License No. 100044561