




- KEY:**
- SITE BOUNDARY
 - HIGHWAY BOUNDARY TRANSCRIBED FROM ECC RECORDS

B	EMERGENCY ACCESS REALIGNED TO AVOID TREE	DV	DV	SAF	24.10.19
A	HIGHWAY BOUNDARY ADDED	DV	DV	SAF	03.10.19
Rev	Description	Drn	Chk	App	Date

ARDENT CONSULTING ENGINEERS

Third Floor
The Hallmark Building
52-56 Leadenhall Street
London
EC3M 5JE

Tel: 020 7680 4088
Web: www.ardent-ce.co.uk
E-mail: enquiries@ardent-ce.co.uk






Client
BLOOR HOMES

Project Title:
LAND EAST OF ASHINGDON ROAD, ROCHFORD

Drawing Title:
PROPOSED EMERGENCY ACCESS

A3 Scale	Date	Designed by
1:250	02.09.19	DV
Drawn by	Checked by	Approved by
DV	DV	SAF
Drawing Number	Rev	
185180-021	B	



EXAMPLE
NOTE: NO BOLLARDS NECESSARY, GATES TO HAVE GERDA LOCKING SYSTEM OR SIMILAR.

Reproduced from/based upon Ordnance Survey material with the permission of the Controller of Her Majesty's Stationary Office. Crown Copyright Reserved. License No. 100044561